



Government of India
Ministry of Earth Sciences
India Meteorological Department



Press Release

Date: 01st July 2026

Time of Issue: 1400 hours IST

Subject: (i) Conditions are favourable for further advance of southwest monsoon into some more parts of Gujarat, Madhya Pradesh, Uttar Pradesh, Haryana-Chandigarh-Delhi & Punjab, and some parts of Rajasthan during next 2 days.

(ii) A Low-Pressure area likely over northwest Bay of Bengal around 3rd July, 2026. As a result, monsoon is likely to be in active phase over central parts of the country during next 5-6 days.

(iii) Isolated extremely heavy rainfall likely over south Gujarat Region, Konkan during 01st -05th; Coastal Karnataka on 01st & 02nd; Madhya Maharashtra during 02nd -05th; and southwest Madhya Pradesh on 03rd & 04th July.

Advance of Southwest Monsoon 2026 (Annexure I):

- ❖ The **Southwest Monsoon** has further advanced into some more parts of North Arabian Sea, Gujarat, entire Daman & Diu, some more parts of Madhya Pradesh & Uttar Pradesh, remaining parts of Uttarakhand, Himachal Pradesh & Ladakh, entire Jammu-Kashmir, and some parts of Haryana & Punjab, today the 01st July, 2026.
- ❖ The **Northern Limit of Monsoon** passes through 22°N/60°E, 22°N/65°E, Porbandar, Vallabh Vidyanagar, Shajapur, Naugaon, Mirzapur, Azamgarh, Ayodhya, Budaun, Meerut, Karnal, Gurdaspur and 32.8°N/73°E as on 01st July.
- ❖ **Conditions are favourable** for further advance of southwest monsoon into some more parts of North Arabian Sea, Gujarat, Madhya Pradesh, Uttar Pradesh, Haryana-Chandigarh-Delhi & Punjab, and some parts of Rajasthan during next 2 days.

Realised weather during past 24 hours ending at 0830 hours IST of today, the 01st July, 2026:

- ❖ **Extremely heavy rainfall (≥ 21 cm)** has been recorded at isolated places over Konkan, Gujarat Region, Coastal Karnataka
- ❖ **Very Heavy rainfall (12-20 cm)** has been recorded at many places over Konkan and Coastal Karnataka; few places over Gujarat region; and isolated places over Madhya Maharashtra, Gangetic West Bengal & Odisha, West Madhya Pradesh.
- ❖ **Heavy rainfall (7-11 cm)** has been recorded at many/few places over Konkan, Himachal Pradesh, West Madhya Pradesh, Odisha, Kerala & Coastal Karnataka; and over isolated places over Uttarakhand, Punjab, Uttar Pradesh, East Madhya Pradesh, Chhattisgarh, Madhya Maharashtra, Saurashtra, Tamil Nadu, South Interior Karnataka, Bihar, Jharkhand & Vidarbha.
- ❖ **Thunderstorm accompanied with Squally/Gusty winds with speed reaching 60-80 kmph** at isolated places over West Uttar Pradesh, Bihar **with speed reaching 40-60 kmph** at isolated places over Uttarakhand, Haryana, Madhya Pradesh, Marathwada, Madhya Maharashtra, Saurashtra & Kutch, Andaman & Nicobar Islands, Sub-Himalayan West Bengal & Sikkim, Gangetic West Bengal, Jharkhand, Odisha.

Weather Systems, Forecast and Warnings (Annexure II & III):

- ❖ The **seasonal trough** at mean sea level from Punjab to north Bay of Bengal extending in lower tropospheric level.
- ❖ The **off-shore trough** at mean sea level now runs from south Gujarat to Karnataka.
- ❖ A fresh **Western Disturbance** seen as a trough in middle tropospheric westerlies with its axis in middle tropospheric level runs roughly along Long. 58°E to the north of Lat. 32°N.
- ❖ An **upper air cyclonic circulation** lies over central parts of Uttar Pradesh in lower tropospheric level.
- ❖ An **upper air cyclonic circulation** lies over Punjab & neighbourhood in lower tropospheric level.
- ❖ An **upper air cyclonic circulation** over north Bay of Bengal adjoining south Bangladesh now lay over north Bay of Bengal and neighbourhood and extends between lower and upper tropospheric levels tilting southwestwards with height. Under its influence, a **Low-Pressure Area** is likely to form over northwest Bay of Bengal & neighbourhood around 3rd July, 2026.

- ❖ A **trough** runs from the above upper air cyclonic circulation over north Bay of Bengal and neighbourhood to Northeast Arabian Sea between middle and upper tropospheric level.
- ❖ An **upper air cyclonic circulation** over east Bihar & neighbourhood now lay over north Chhattisgarh & neighbourhood in lower tropospheric level.
- ❖ An **upper air cyclonic circulation** lies over Saurashtra & neighbourhood between lower and middle tropospheric levels tilting southwards with height.

Under the influence of above systems, the following weather is likely:

Northwest India:

- ❖ **Fairly Widespread to Widespread** rainfall likely over Himachal Pradesh, Jammu-Kashmir-Ladakh-Gilgit-Baltistan-Muzaffarabad and Uttarakhand during 1st-7th July.
- ❖ **Fairly Widespread to Widespread** rainfall likely over Haryana Chandigarh & Delhi and Punjab during 2nd-7th July; West Uttar Pradesh during 1st-2nd July; East Uttar Pradesh during 6th-7th July; East Rajasthan during 5th-7th July.
- ❖ **Isolated to Scattered** rainfall likely over Haryana Chandigarh & Delhi and Punjab on 1st July; West Uttar Pradesh during 3rd-7th July; East Uttar Pradesh during 1st-5th July; West Rajasthan during 1st-7th July; East Rajasthan during 1st-4th July.
- ❖ Isolated **thunderstorm, lightning & gusty winds (speed reaching 40-50 kmph gusting to 60 kmph)** likely over Jammu-Kashmir-Ladakh-Gilgit-Baltistan-Muzaffarabad during 1st-7th July.
- ❖ Isolated **thunderstorm, lightning & gusty winds (speed reaching 40-50 kmph gusting to 60 kmph)** likely over East Rajasthan, Haryana Chandigarh & Delhi and Punjab during 1st-7th July; East Uttar Pradesh and West Uttar Pradesh during 1st-2nd July; West Rajasthan during 3rd-5th July, **with gusty winds (speed reaching 30-40 kmph gusting to 50 kmph)** likely over West Rajasthan during 1st-2nd July and during 6th-7th July.
- ❖ Isolated **thunderstorm & lightning** likely over Uttarakhand during 1st-2nd July and during 4th-7th July; East Uttar Pradesh and West Uttar Pradesh on 3rd July.
- ❖ Isolated **heavy rainfall** likely over Jammu-Kashmir-Ladakh-Gilgit-Baltistan-Muzaffarabad during 1st-3rd July; Himachal Pradesh on 1st July, on 4th July and on 7th July; Uttarakhand during 4th-7th July; Punjab during 2nd-4th July and during 6th-7th July; Haryana Chandigarh & Delhi during 2nd-7th July; West Uttar Pradesh during 2nd-3rd July; East Uttar Pradesh during 1st-3rd July and during 6th-7th July; East Rajasthan during 1st-2nd July and during 5th-7th July with isolated **very heavy rainfall** also likely over Himachal Pradesh during 2nd-3rd July and during 5th-6th July; Uttarakhand during 1st-3rd July; West Uttar Pradesh on 1st July; East Rajasthan during 3rd-4th July.
- ❖ **Duststorm** activity likely over West Rajasthan during 3rd-5th July.

Central India:

- ❖ **Fairly Widespread to Widespread** rainfall likely over Chhattisgarh, East Madhya Pradesh and West Madhya Pradesh during 1st-7th July; Vidarbha during 1st-5th July and on 7th July.
- ❖ **Isolated to Scattered** rainfall likely over Vidarbha on 6th July.
- ❖ Isolated **heavy rainfall** likely over West Madhya Pradesh on 1st July, during 3rd-4th July and during 6th-7th July; East Madhya Pradesh on 1st July and during 6th-7th July; Vidarbha on 4th July and on 7th July; Chhattisgarh during 3rd-7th July with isolated **very heavy rainfall** also likely over West Madhya Pradesh on 2nd July and on 5th July; East Madhya Pradesh during 2nd-5th July; Vidarbha during 1st-3rd July; Chhattisgarh during 1st-2nd July.
- ❖ **Thundersquall (wind speed reaching 50-60 kmph gusting to 70 kmph)** likely over East Madhya Pradesh and West Madhya Pradesh on 1st July.
- ❖ **Heavy to very heavy rainfall at many places with extremely heavy** rainfall likely at isolated places over West Madhya Pradesh on 03rd & 04th July.
- ❖ Moderate to intense lightning activity over Madhya Pradesh on 01st July.

East India:

- ❖ **Fairly Widespread to Widespread** rainfall likely over Andaman & Nicobar Islands, Gangetic West Bengal, Jharkhand, Odisha and Sub-Himalayan West Bengal & Sikkim during 1st-7th July; Bihar on 1st July.
- ❖ **Isolated to Scattered** rainfall likely over Bihar during 2nd-7th July.
- ❖ Isolated **thunderstorm, lightning & gusty winds (speed reaching 40-50 kmph gusting to 60 kmph)** likely over Andaman & Nicobar Islands and Jharkhand during 1st-7th July; Gangetic West Bengal on 1st July and during 3rd-7th July; Bihar during 1st-4th July, **with gusty winds (speed reaching 30-40 kmph gusting to 50 kmph)** likely over Sub-Himalayan West Bengal & Sikkim during 1st-7th July; Gangetic West Bengal on 2nd July; Bihar during 5th-7th July.
- ❖ Isolated **heavy rainfall** likely over Sub-Himalayan West Bengal & Sikkim on 1st July; Gangetic West Bengal on 1st July and on 4th July; Jharkhand during 1st-2nd July and during 5th-6th July; Bihar during 1st-4th July; Odisha on 7th July with isolated **very heavy rainfall** also likely over Gangetic West Bengal during 5th-7th July; Odisha during 1st-6th July.
- ❖ Moderate to intense lightning activity over Gangetic West Bengal and Jharkhand on 01st Bihar on 01st & 04th July.

Northeast India:

- ❖ **Fairly Widespread to Widespread** rainfall likely over Arunachal Pradesh during 1st-2nd July; Assam & Meghalaya on 1st July; Nagaland, Manipur, Mizoram & Tripura during 1st-4th July.
- ❖ **Isolated to Scattered** rainfall likely over Arunachal Pradesh during 3rd-7th July; Assam & Meghalaya during 2nd-7th July; Nagaland, Manipur, Mizoram & Tripura during 5th-7th July.
- ❖ Isolated **thunderstorm & lightning** likely over Arunachal Pradesh during 1st-2nd July; Assam & Meghalaya and Nagaland, Manipur, Mizoram & Tripura during 1st-5th July.
- ❖ Isolated **heavy rainfall** likely over Arunachal Pradesh on 1st July; Assam & Meghalaya on 1st July and during 3rd-5th July; Nagaland, Manipur, Mizoram & Tripura during 1st-5th July.

West India:

- ❖ **Fairly Widespread to Widespread** rainfall likely over Gujarat Region, Konkan & Goa and Madhya Maharashtra during 1st-7th July; Marathwada during 1st-5th July; Saurashtra & Kutch during 4th-6th July.
- ❖ **Isolated to Scattered** rainfall likely over Marathwada during 6th-7th July; Saurashtra & Kutch during 1st-3rd July and on 7th July.
- ❖ Isolated **thunderstorm, lightning & gusty winds (speed reaching 40-50 kmph gusting to 60 kmph)** likely over Madhya Maharashtra during 1st-4th July; Marathwada during 1st-3rd July; Gujarat Region and Saurashtra & Kutch during 1st-5th July.
- ❖ Isolated **heavy rainfall** likely over Gujarat Region and Konkan & Goa during 1st-5th July; Madhya Maharashtra during 2nd-5th July; Marathwada on 1st July; Saurashtra & Kutch on 6th July with isolated **very heavy rainfall** also likely over Gujarat Region and Konkan & Goa during 6th-7th July; Madhya Maharashtra on 1st July and during 6th-7th July; Saurashtra & Kutch during 1st-5th July.
- ❖ **Heavy to very heavy rainfall at many places with extremely heavy** rainfall likely at isolated places over Gujarat Region, Konkan & Goa during 01st -05th; Madhya Maharashtra during 02nd -05th July.

South Peninsular India:

- ❖ **Isolated to Scattered** rainfall likely over Rayalaseema and Tamil Nadu, Puducherry & Karaikal during 1st-7th July; North Interior Karnataka and South Interior Karnataka during 3rd-5th July; Coastal Andhra Pradesh & Yanam during 1st-4th July; Telangana during 3rd-7th July.
- ❖ **Fairly Widespread to Widespread** rainfall likely over Coastal Karnataka, Kerala & Mahe and Lakshadweep during 1st-7th July; North Interior Karnataka and South Interior Karnataka during 1st-2nd July and during 6th-7th July; Coastal Andhra Pradesh & Yanam during 5th-7th July; Telangana during 1st-2nd July.
- ❖ Isolated **thunderstorm, lightning & gusty winds (speed reaching 40-50 kmph gusting to 60 kmph)** likely over Kerala & Mahe, Lakshadweep and Tamil Nadu, Puducherry & Karaikal during 1st-4th July; Coastal Andhra Pradesh & Yanam and Rayalaseema during 1st-5th July; Telangana during 4th-7th July, **with gusty winds (speed reaching 30-40 kmph gusting to 50 kmph)** likely over Coastal Karnataka, North Interior Karnataka and South Interior Karnataka during 1st-7th July; Telangana during 1st-3rd July.
- ❖ Isolated **heavy rainfall** likely over Tamil Nadu, Puducherry & Karaikal during 3rd-4th July; Kerala & Mahe during 2nd-7th July; Lakshadweep on 1st July; Coastal Karnataka during 1st-2nd July and during 5th-7th July; North Interior Karnataka during 1st-7th July; South Interior Karnataka during 1st-4th July; Coastal Andhra Pradesh & Yanam on 1st July and during 4th-6th July; Telangana during 1st-2nd July with isolated **very heavy rainfall** also likely over Kerala & Mahe on 1st July; Coastal Karnataka during 3rd-4th July; South Interior Karnataka during 5th-7th July.
- ❖ Strong Surface Winds likely over Coastal Karnataka, North Interior Karnataka and South Interior Karnataka during 1st-7th July; Rayalaseema during 1st-5th July; Telangana during 4th-7th July.
- ❖ Heavy to very heavy rainfall at many places with **extremely heavy rainfall** likely at isolated places over Coastal Karnataka on 01st & 02nd during 05th -07th July.

Forecast of maximum/day temperatures:

- ❖ No significant change in maximum temperatures likely over the rest parts of country till 07th July, 2026.

Heat Wave, Hot & Humid weather and Warm Night conditions warning:

- ❖ **Hot and humid** weather conditions likely to prevail over Arunachal Pradesh during 3rd-5th July; Assam & Meghalaya during 2nd-5th July; Nagaland, Manipur, Mizoram & Tripura during 2nd-3rd July.

Fisherman Warning:

Fishermen are advised not to venture into the following areas:

Arabian Sea:

- ❖ Along & off Gujarat Konkan, Goa & Karnataka coast and adjoining eastcentral & northeast Arabian Sea, along and off Somalia & Oman coasts and some parts of southwest, most parts of central adjoining few parts of north Arabian Sea during 01st to 06th July, along and off Kerala coasts, over Lakshadweep area during 01st to 05th July.

Bay of Bengal:

- ❖ Over Gulf of Mannar adjoining Comorin area on 01st & 05th July; south Sri Lanka coasts adjoining southwest Bay of Bengal on 01st July; many parts of south during 04th to 06th July; along and off Odisha coasts, many parts of central & north adjoining south Bay of Bengal, during 02nd to 06th July; along and off Gangetic west Bengal, north Andhra Pradesh coasts during 03rd to 06th July; over Andaman Sea till 06th July.

Weather conditions and forecast over Delhi/NCR during 01st -04th July, 2026 (Annexure IV)

For more details, kindly refer National Weather Bulletin:

https://mausam.imd.gov.in/responsive/all_india_forecast_bulletin.php

For District wise warnings refer: <https://mausam.imd.gov.in/responsive/districtWiseWarningGIS.php>

For Fishermen warning refer <https://rsmcnewdelhi.imd.gov.in/fishermenwarning.php>

Significant rainfall recorded (in cm) (from 0830 hours IST of yesterday to 0830 hours IST of today):

- ❖ **Konkan:** Wada (Palghar) 23;
- ❖ **Gujarat Region:** Daman 21;
- ❖ **Coastal Karnataka:** Mulki (dist Dakshina Kannada) 26, Manki (dist Uttara Kannada) 21, Mangaluru Ap Obsy (dist Dakshina Kannada) 13;
- ❖ **Odisha:** Boudh 17;
- ❖ **Gangetic West Bengal:** Sagar Island 13;
- ❖ **East Uttar Pradesh:** Katarniaghat (Bahraich) 11;
- ❖ **Madhya Maharashtra:** Gaganbawda (Kholapur) 11;
- ❖ **Bihar:** Bhagalpur 10;
- ❖ **Himachal Pradesh:** Nagrota Suriyan(Kangra) 10;
- ❖ **Chhattisgarh:** Chotedongar(Narayanpur) 10;
- ❖ **Punjab:** Kvk Pathankot Aws (dist Pathankot) 9;
- ❖ **West Uttar Pradesh:** Bijnor 9;
- ❖ **Kerala:** Bayar (dist Kasargod), Madikkai (dist Kasargod), Muliya (dist Kasargod) 9 each;
- ❖ **Vidarbha:** Gondia 9;
- ❖ **West Madhya Pradesh:** Khategaon (Dewas) 11;
- ❖ **Saurashtra:** Savarkundla(Amreli) 8;
- ❖ **Tamil Nadu:** Chinnakalar (Coimbatore) 8;
- ❖ **Jharkhand:** Baharagora 8;
- ❖ **East Madhya Pradesh:** Birsingpur (dist Satna) 9, Balaghat-aws (dist Balaghat) 8;
- ❖ **Assam:** KVK Morigaon 8;
- ❖ **Uttarakhand:** Pithoragarh 7;
- ❖ **South Interior Karnataka:** Agumbe Aws (dist Shivamogga) 7.

Gusty winds (in ≥ 40 kmph) (from 0830 hours IST of yesterday to 0830 hours IST of today):

- ❖ **Tamil Nadu, Puducherry & Karaikal:** Vasu_Namakkal (Namakkal) 56, Coimbatore_Amfu (Coimbatore) 52, Vijayanagaram(The_Nilgiris) 54
- ❖ **Andaman & Nicobar Islands:** Sri Vijayapuram - 54
- ❖ **Saurashtra & Kutch:** 54kmph KHAWDA(K)
- ❖ **West Madhya Pradesh:** - Stations Sehore - 48; Gwalior - 41; Ujjain - 41;
- ❖ **Konkan & Goa:** Dapoli(Ratnagiri) - 48; Karjat (Raigad) - 46
- ❖ **Madhya Maharashtra:** Kalwan (Nashik) - 48; Solapur - 44
- ❖ **East Madhya Pradesh:** Rewa - 46; Sidhi - 43;
- ❖ **Uttarakhand:** Jollygrant - 44;

- ❖ **Vidarbha:** Wardha - 44; Akola - 41;
- ❖ **Marathwada:** Pokharni (Nanded) - 44; Chakur (Latur) - 43
- ❖ **Jharkhand:** Ranchi - 43
- ❖ **Gujarat Region:** Arnej 43
- ❖ **Himachal Pradesh:** Hamirpur - 41;

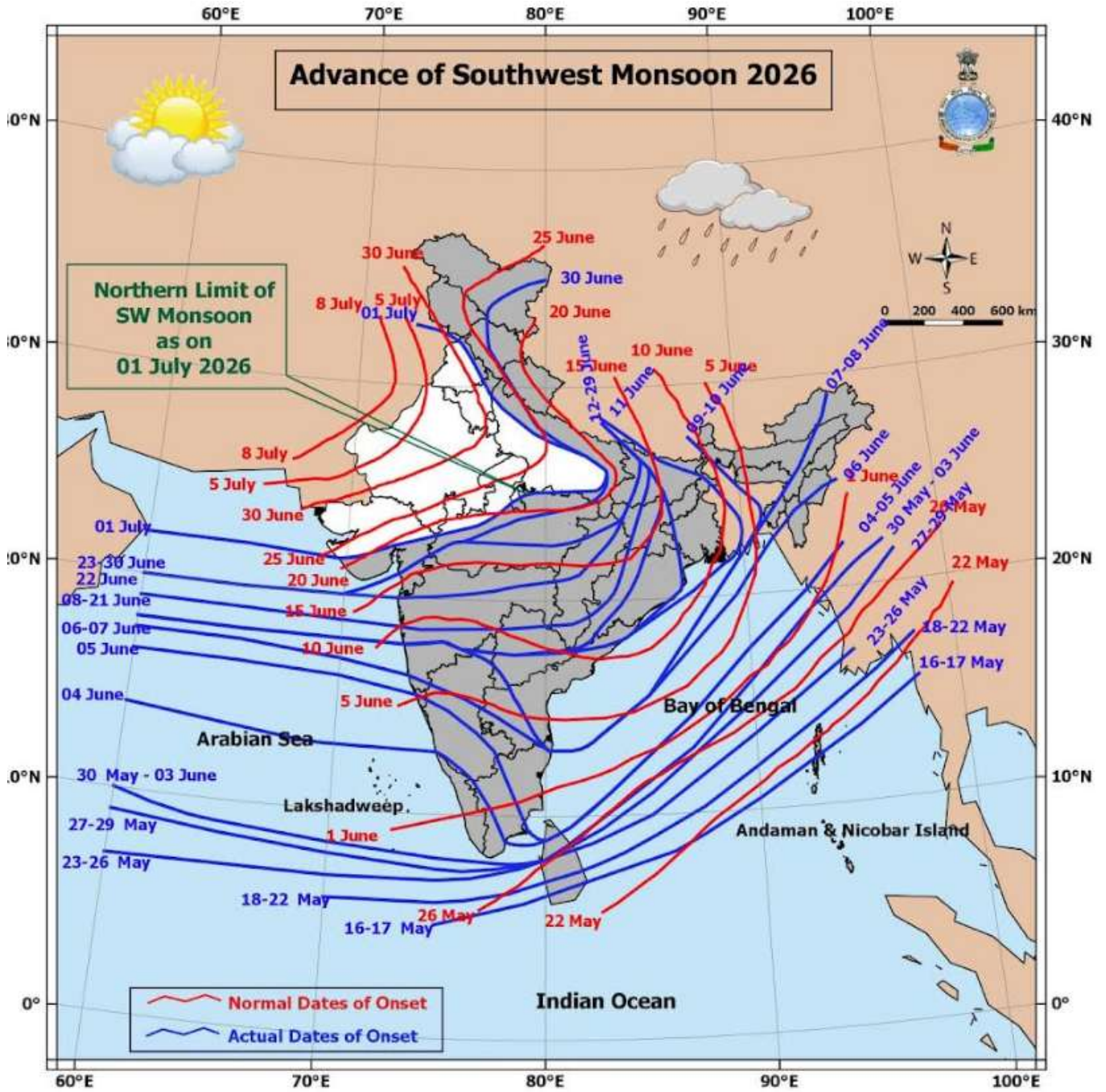
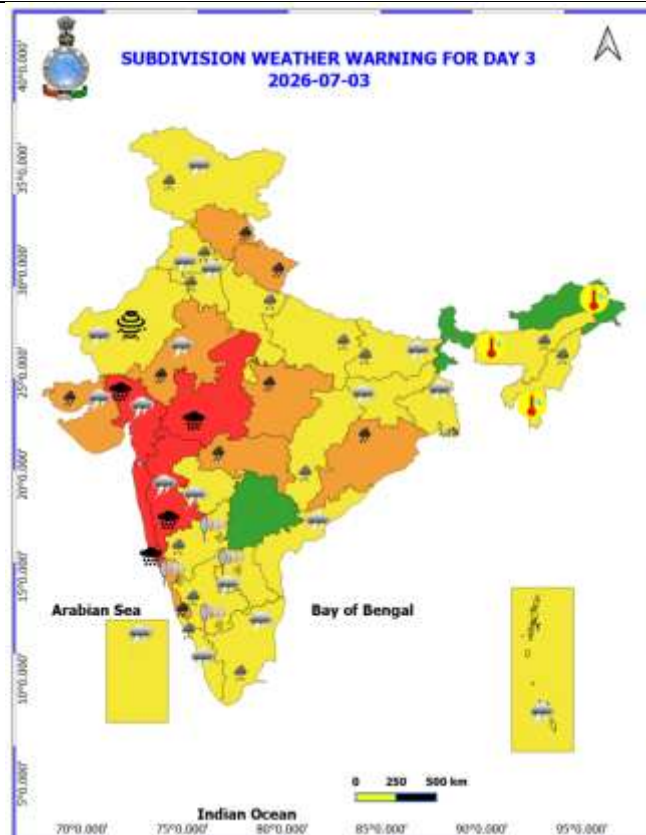
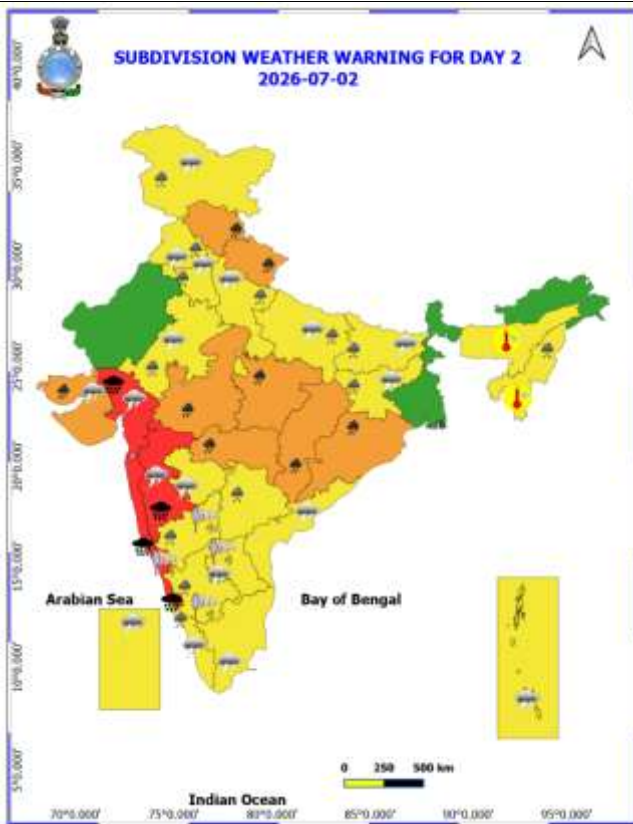
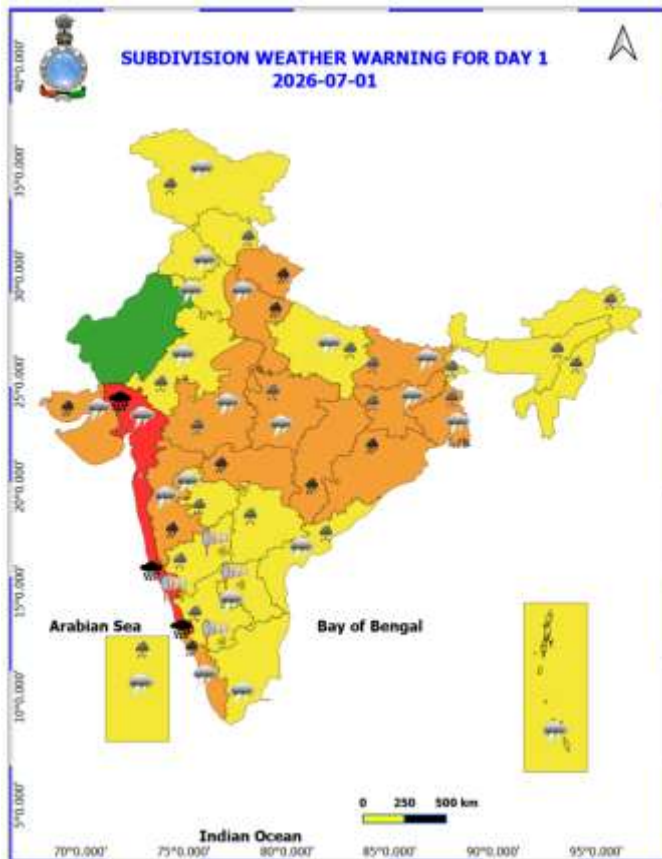
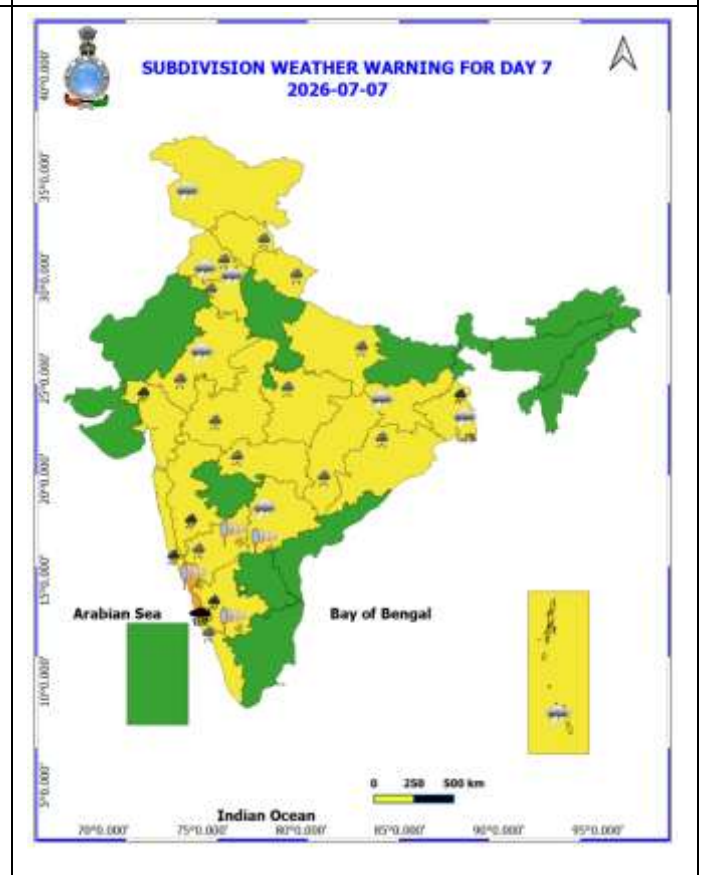
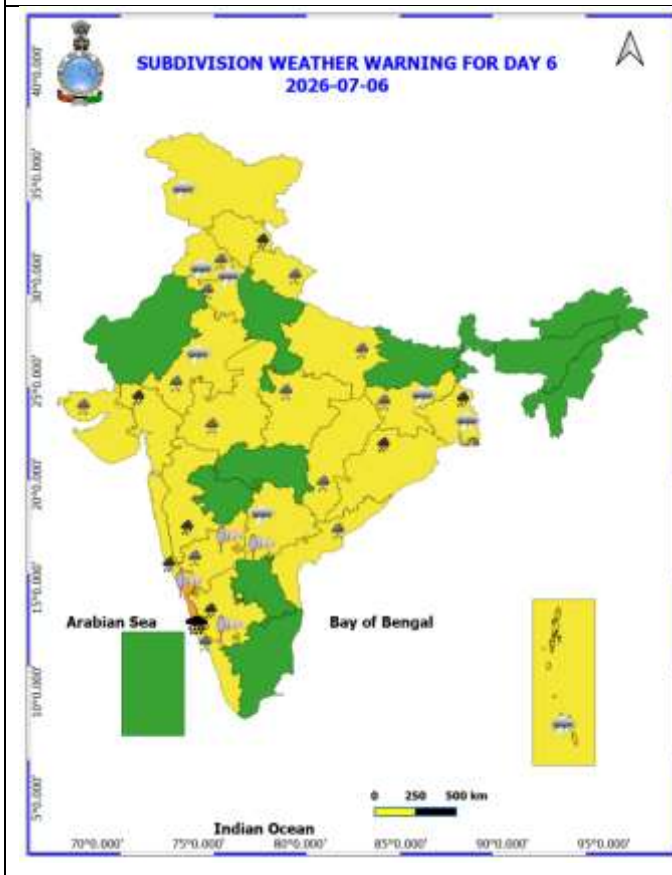
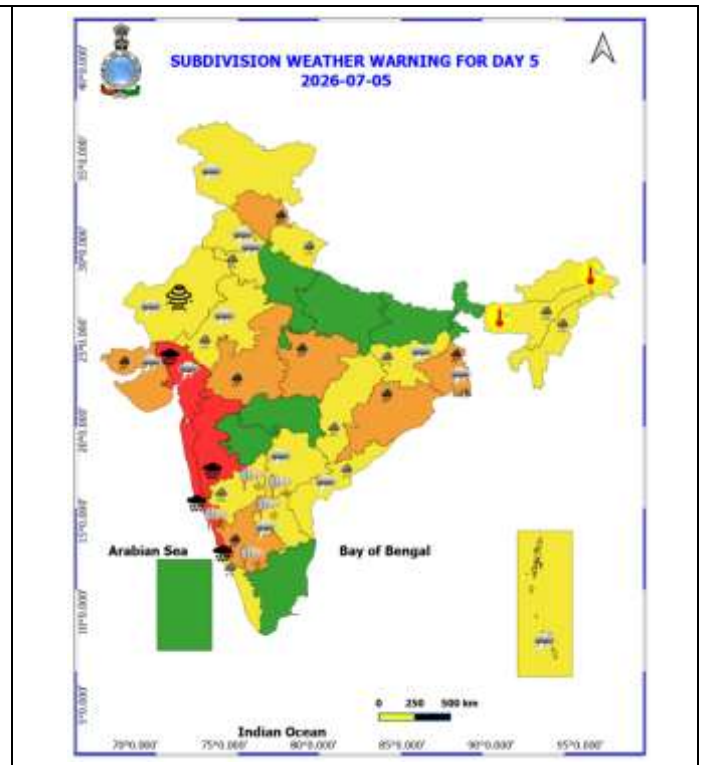
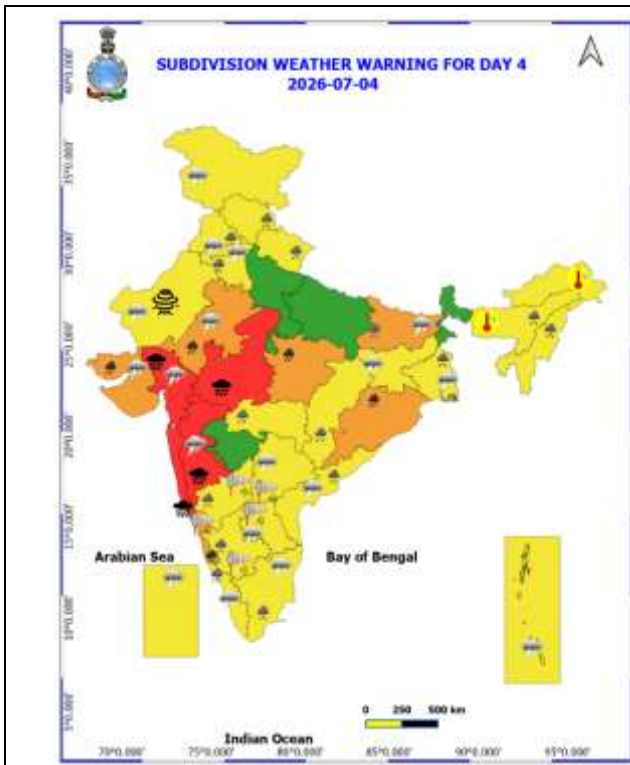


Table-1								
7 Days Rainfall Forecast								
S.No.	Subdivision	1- Jul	2- Jul	3- Jul	4- Jul	5- Jul	6- Jul	7- Jul
		Day 1	Day 2	Day 3	Day 4	Day 5	Day 6	Day 7
1	ANDAMAN & NICOBAR ISLANDS	WS	WS	WS	WS	WS	WS	WS
2	ARUNACHAL PRADESH	FWS	FWS	SCT	SCT	SCT	SCT	SCT
3	ASSAM & MEHGHALAYA	FWS	SCT	SCT	SCT	SCT	SCT	SCT
4	NAGALAND, MANIPUR, MIZORAM AND TRIPURA	FWS	FWS	FWS	FWS	SCT	SCT	SCT
5	SUB HIMALAYAN WEST BENGAL & SIKKIM	WS	FWS	FWS	FWS	FWS	FWS	FWS
6	GANGETIC WEST BENGAL	FWS	FWS	FWS	WS	WS	WS	WS
7	ODISHA	WS	WS	WS	WS	WS	WS	WS
8	JHARKHAND	WS	WS	FWS	FWS	FWS	FWS	FWS
9	BIHAR	FWS	SCT	SCT	ISOL	ISOL	ISOL	ISOL
10	EAST UTTAR PRADESH	SCT	SCT	ISOL	ISOL	SCT	FWS	FWS
11	WEST UTTAR PRADESH	FWS	FWS	SCT	SCT	SCT	SCT	SCT
12	UTTARAKHAND	WS	WS	WS	FWS	FWS	FWS	FWS
13	HARYANA, CHANDIGARH & DELHI	SCT	FWS	FWS	FWS	FWS	FWS	FWS
14	PUNJAB	SCT	FWS	FWS	FWS	FWS	FWS	FWS
15	HIMACHAL PRADESH	WS	WS	WS	FWS	WS	WS	FWS
16	JAMMU AND KASHMIR AND LADAKH	WS	WS	WS	FWS	FWS	FWS	FWS
17	WEST RAJASTHAN	ISOL	ISOL	ISOL	ISOL	ISOL	ISOL	ISOL
18	EAST RAJASTHAN	ISOL	SCT	SCT	SCT	FWS	FWS	FWS
19	WEST MADHYA PRADESH	FWS	FWS	WS	WS	WS	WS	WS
20	EAST MADHYA PRADESH	FWS	WS	WS	WS	WS	FWS	FWS
21	GUJRAT REGION	FWS	FWS	WS	WS	FWS	FWS	FWS
22	SAURASHTRA & KUTCH	SCT	SCT	SCT	FWS	FWS	FWS	SCT
23	KONKAN & GOA	WS	WS	WS	WS	WS	WS	WS
24	MADHYA MAHARASHTRA	FWS	FWS	WS	WS	WS	WS	WS
25	MARATHWADA	FWS	WS	WS	FWS	FWS	SCT	SCT
26	VIDARBHA	WS	WS	WS	FWS	FWS	SCT	FWS
27	CHHATTISGARH	WS	WS	WS	WS	WS	WS	FWS
28	COASTAL ANDHRA PRADESH	SCT	SCT	SCT	SCT	FWS	FWS	FWS
29	TELANGANA	FWS	FWS	SCT	SCT	ISOL	ISOL	ISOL
30	RAYALASEEMA	ISOL	ISOL	ISOL	ISOL	ISOL	ISOL	ISOL
31	TAMILNADU & PUDUCHERRY	ISOL	ISOL	ISOL	ISOL	ISOL	ISOL	ISOL
32	COSTAL KARNATAKA	WS	WS	WS	WS	WS	WS	WS
33	NORTH INTERIOR KARNATAKA	FWS	FWS	SCT	SCT	SCT	FWS	FWS
34	SOUTH INTERIOR KARNATAKA	FWS	FWS	SCT	SCT	SCT	FWS	FWS
35	KERALA AND MAHE	WS	WS	WS	WS	WS	WS	WS
36	LAKSHADWEEP	WS	WS	WS	FWS	FWS	FWS	FWS

- As the lead period increases forecast accuracy decrease.





- Action may be taken based on ORANGE AND REDCOLOUR warnings.
- Vulnerable regions likely urban and hilly areas action may be initiated for heavy rainfall warning.
- As the lead period increases forecast accuracy decreases.

Detailed district-wise Multi-Hazard weather warning for next five days available at <https://mausam.imd.gov.in/responsive/districtWiseWarningGIS.php>

Weather forecast over Delhi/NCR during 01st to 04th July 2026

Past Weather:

There has been fall in maximum temperatures by 1-2°C and fall in minimum temperatures by 2-5°C over Delhi during past 24 hours. The maximum temperatures were found 40-41°C and the minimum temperatures are in the range 25-29°C respectively during past 24 hours over Delhi. The minimum temperatures are below normal (-1.6°C to 3.0°C) at isolated places, and normal (-1.5°C to 1.5°C) over remaining parts of Delhi. The maximum temperatures were appreciably above normal (3.1°C to 5.0°C) at most places, and above normal (1.6°C to 3.0°C) over remaining parts of Delhi. Partly cloudy sky with surface wind speed 20 kmph gusting to 37 kmph from the southwest direction prevailed over Delhi during past 24 hours. Very light to light rain observed at many places over Delhi during past 24 hours. Generally cloudy sky with surface wind speeds up to 20 kmph likely to prevailed from the southeast direction over the region in the forenoon today.

Weather Forecast:

01.07.2026: Generally cloudy sky. A spell of very light to light rain at many places with moderate rain at isolated places and thunderstorm/ lightning/strong winds speed 40-50 kmph reaching to 60 kmph towards afternoon/evening. The maximum temperatures over Delhi are likely to be in the range of 35-37°C. The maximum temperatures will be normal (-1.5°C to 1.5°C) at most places over Delhi. The predominant surface wind is likely to be from the southeast direction with surface wind speed reaching up to 25 kmph during the afternoon hours. The wind speed will decrease becoming up to 20 kmph from the southeast direction during evening and night.

02.07.2026: Generally cloudy sky. A spell of light rain at many places with moderate rain at isolated places accompanied with thunderstorm/ lightning/gusty winds speed 40-50 kmph reaching to 60 kmph towards morning/forenoon. Another spell of very light to light rain/thunderstorm/lightning/ gusty winds speed 40-50 kmph reaching to 60 kmph towards evening/night. The maximum and minimum temperatures over Delhi are likely to be in the range of 32°C to 34°C and 22°C to 24°C, respectively. The minimum temperature will be markedly below normal (-5.1°C or less) at many places, and the maximum temperatures will be appreciably below normal (-3.1°C to 5.0°C) at most places over Delhi. The predominant surface wind is likely to be from southeast direction with surface wind speed reaching up to 15 kmph during the morning hours. The wind speed will increase becoming up to 18 kmph from the east direction during the afternoon. The wind speed will decrease becoming up to 15 kmph from the east direction during evening and night.

03.07.2026: Generally cloudy sky. One or two spell of very light to light rain/thunderstorm/lightning/ gusty winds speed 30-40 kmph reaching to 50 kmph towards morning/forenoon. The maximum and minimum temperatures over Delhi are likely to be in the range of 32°C to 34°C and 22°C to 24°C, respectively. The minimum temperature will be markedly below normal (-5.1°C or less) at many places, and the maximum temperatures will be appreciably below normal (-3.1°C to 5.0°C) at most places over Delhi. The predominant surface wind is likely to be from east direction with surface wind speed reaching up to 15 kmph during the morning hours. The wind speed will increase becoming up to 18 kmph from the east direction during the afternoon. The wind speed will decrease becoming up to 15 kmph from the southeast direction during evening and night.

04.07.2026: Generally cloudy sky. Possibility of very light to light rain/thunderstorm/lightning/gusty winds speed 30-40 kmph reaching to 50 kmph towards morning/forenoon. The maximum and minimum temperatures over Delhi are likely to be in the range of 33°C to 35°C and 23°C to 25°C, respectively. The minimum temperature will be appreciably below normal (-3.1°C to -5.0°C) at most places, and maximum temperatures will be below normal (-1.6°C to -3.0°C) at most places over Delhi. The predominant surface wind is likely to be from the southeast direction with wind reaching up to 15 kmph during the morning hours. The surface wind speed will increase becoming up to 18 kmph from the east direction during the afternoon. The wind speed will increase becoming up to 20 kmph from the east direction during evening and night.

Impact expected and Action Suggested due to thunderstorm with lightning/gusty winds:

Thunderstorms accompanied with lightning and gusty winds (40-50 kmph reaching up to 60 kmph) with dust-raising surface winds are likely to occur.

Expected Impacts: Breaking of tree branches and uprooting of large trees, falling of dead tree limbs, Damage to standing crops, Minor to major damage to power and communication lines due to falling branches, Partial damage to vulnerable structures due to strong winds, Loose objects may get blown away

Advisory for Public Safety: Keep a close watch on weather updates and worsening conditions, stay indoors and avoid unnecessary travel, Close windows and doors securely, take shelter in safe places and avoid open areas, do not take shelter under trees, do not lie on concrete floors or lean against concrete walls during lightning activity, unplug electrical and electronic appliances, immediately move out of water bodies, stay away from objects that conduct electricity

Citizens are advised to remain alert and follow safety precautions to avoid any loss of life or property.

Impact expected and action suggested due to isolated thunderstorm with lightning, gusty/squally winds

- ❖ **Thundersquall (wind speed reaching 50-60 kmph gusting to 70 kmph)** likely over East Madhya Pradesh and West Madhya Pradesh on 1st July.

Impact expected:

- Breaking of tree branches, uprooting of large avenue trees. Large dead limbs blown from trees. Damage to Standing crops.
- Minor to Major damage to banana and papaya trees.
- Minor to major damage to power and communication lines due to breaking of branches.
- Strong wind/hail may damage plantation, horticulture and standing crops.
- Partial damage to vulnerable structures due to strong winds.
- Minor damage to kutcha houses/walls and huts.
- Loose objects may fly.

Action suggested:

- People are advised to keep a watch on the weather for worsening conditions and be ready to move to safer places accordingly.
- Stay indoors, close windows & doors and avoid travel if possible.
- Take safe shelters; do not take shelter under trees.
- Do not lie on concrete floors and do not lean against concrete walls.
- Unplug electrical/ electronic appliances.
- Immediately get out of water bodies.
- Keep away from all the objects that conduct electricity.

Impact Expected & Action Suggested due to heavy/very heavy/ Extremely rainfall over

- ❖ **Isolated extremely heavy rainfall likely** over Gujarat Region, Konkan & Goa during 01st -05th; Madhya Maharashtra during 02nd -05th West Madhya Pradesh on 03rd & 04th July.

Impact Expected

- Localized Flooding of roads, water logging in low lying areas and closure of underpasses mainly in urban areas.
- Occasional reduction in visibility due to heavy rainfall.
- Disruption of traffic in major cities due to water logging in roads leading to increased travel time.
- Minor damage to kutcha roads.
- Possibilities of damage to vulnerable structure.
- Localized Landslides/Mudslides/landslips/mudslips/landsinks/mudsinks.
- Damage to horticulture and standing crops in some areas due to inundation.
- It may lead to riverine flooding in some river catchments (for riverine flooding please visit Web page of CWC)

Action Suggested

- Check for traffic congestion on your route before leaving for your destination.
- Follow any traffic advisories that are issued in this regard.
- Avoid going to areas that face the water logging problems often.
- Avoid staying in vulnerable structure.

Agromet advisories for likely impact of Heavy Rainfall

- In **Sub Himalayan West Bengal**, protect rice nursery beds with straw mulch, dry grass, or temporary polythene / agro-net covers to prevent seed washing, poor germination and seedling loss. Drain out excess water from jute, ginger, chilli, tomato and dalley khorsani fields and nurseries of *kharif* rice, finger millet and vegetables.
- In **Odisha**, avoid sowing of green gram during heavy rainfall. Make provision to drain out excess rain water from fields of rice, maize, millets and pulse crops and fruit orchards.

- In **Bihar**, harvest the mature pods of summer green gram and keep harvested produce in safer places. Provide adequate drainage facilities in rice nurseries and maize fields.
- In **Madhya Pradesh**, harvest mature green gram, vegetables and fruits and store the produce in safe place.
- In **Chhattisgarh**, ensure proper drainage in nurseries of rice and vegetables.
- In **South Gujarat**, drain out excess water from rice nursery; fields of sugarcane, okra, vegetables, yam and sapota orchards.
- In **Konkan**, postpone nursery sowing of rice, finger millet and vegetables; sowing of groundnut and cucurbitaceous vegetables and planting of new orchards like mango, coconut, cashewnut and arecanut. Drain out excess water from nurseries of rice and finger millet and fields of rice and vegetables.
- In *ghat* areas of **Madhya Maharashtra**, make arrangement to drain out excess water from nurseries of rice and finger millet.
- In **Vidarbha**, ensure proper drainage in vegetable nurseries and fruit orchards.
- In **Keralam**, drain out excess water from banana, coconut, cardamom, ginger, black pepper and vegetables. Provide staking support in banana plants and strengthen the pandals of vegetable crops. Avoid transplanting of rice during heavy rain.
- In **Coastal Karnataka**, ensure proper drainage in rice seedbeds, rice fields and fruit orchards to prevent water stagnation.
- In **South Interior Karnataka**, provide proper drainage in arecanut and coconut fields.
- In **Himachal Pradesh**, maintain proper drainage channels in fields of maize, finger millet and vegetables to prevent waterlogging.
- In **Uttarakhand**, ensure proper field drainage in fields of rice, maize, tomato, chilli, barnyard millet and finger millet to drain out excess rain water from the field.
- In **Uttar Pradesh**, complete harvesting and threshing of mature maize, green gram and black gram crops and store the produce in dry place.
- In **Assam**, drain out excess water from rice nurseries, jute, ginger, turmeric, vegetables, banana, citrus and papaya. Provide mechanical support to the sugarcane crop to prevent lodging.
- In **Meghalaya**, ensure proper drainage channels in rice nurseries, maize, ginger, cowpea, vegetable fields and banana plantations. Protect young seedlings from direct exposure to heavy rainfall. Use propping (bamboo or wooden poles) to support heavily laden plants.
- In **Manipur**, ensure proper drainage in soybean, black gram, chilli, ginger, turmeric, banana and other crop fields and newly transplanted seedlings and nursery crops to avoid water stagnation.
- In **Tripura**, ensure adequate drainage arrangements to remove excess water from rice and vegetable fields during heavy rainfall.

Agromet advisories for likely impact of Thunderstorm / Gusty Winds

- Shift the harvested produce in safer places or cover the produce with tarpaulin sheets in the fields. Tie the harvested crops securely and cover them to minimize the risk of displacement from strong surface winds.
- Provide mechanical support to horticultural crops and staking or support to vegetables and young fruit plants / fruit-bearing plants to avoid lodging due to strong winds.

Livestock / Poultry / Fisheries

- Keep the animals inside the shed during heavy rainfall and provide them balanced feed.
- Store the feed and fodder in a safe place to prevent spoilage.
- In regions with high temperatures and heat wave conditions, provide clean, cool drinking water to animals, and cover the roofs of poultry sheds with grass to reduce the adverse effects of heat.
- Construct an outlet with proper netting around the ponds to drain excess water, thereby preventing fish from escaping in the event of overflow.

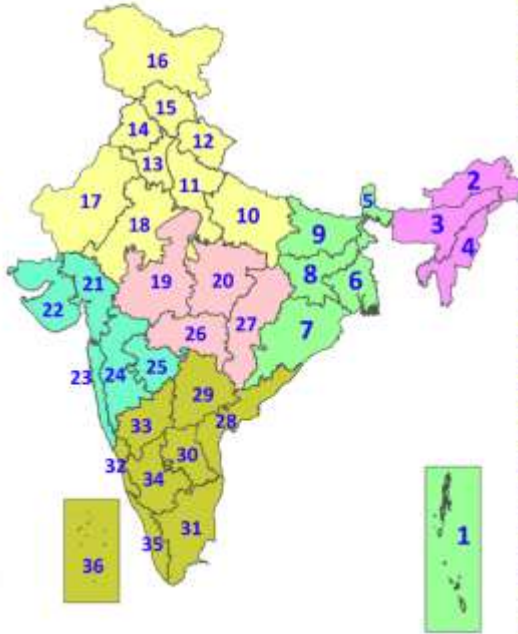
Legends & abbreviations:

- ❖ **Heavy Rain:**64.5115.5mm; **Very Heavy Rain:**115.6204.4mm; **Extremely Heavy Rain:** >204.4mm.
- ❖ **Obsy:** Observatory; Automatic Weather Station; **ARG:** Automatic Rain Gauge; **dist:** District; **NH:** National Highway; **KVK:** Krishi Vigyan Kendra; **DVC:** Damodar Valley Corporation; **PTO:** Part Time Office, **Aero:** Aerodrome, **IAF:** Indian Air Force.
- ❖ **Region wise classification of meteorological Sub-Divisions:**

- **Northwest India:** Western Himalayan Region (Jammu-Kashmir-Ladakh-Gilgit-Baltistan-Muzaffarabad, Himachal Pradesh and Uttarakhand); Punjab, Haryana Chandigarh & Delhi; West Uttar Pradesh, East Uttar Pradesh, West Rajasthan and East Rajasthan.
- **Central India:** West Madhya Pradesh, East Madhya Pradesh, Vidarbha and Chhattisgarh.
- **East India:** Bihar, Jharkhand, Sub-Himalayan West Bengal & Sikkim; Gangetic West Bengal, Odisha and Andaman & Nicobar Islands.
- **Northeast India:** Arunachal Pradesh, Assam & Meghalaya and Nagaland, Manipur, Mizoram & Tripura.
- **West India:** Gujarat Region, Saurashtra & Kutch, Coastal Maharashtra (Konkan) & Goa, Madhya Maharashtra and Marathwada.
- **South India:** Coastal Andhra Pradesh & Yanam, Telangana, Rayalaseema, Coastal Karnataka, North Interior Karnataka, South Interior Karnataka, Kerala & Mahe, Tamil Nadu, Puducherry & Karaikal and Lakshadweep.

LEGENDS

1. अंडमान और निकोबार द्वीपसमूह
2. अरुणाचल प्रदेश
3. असम और मेघालय
4. नागालैंड, मणिपुर, मिजोरम और त्रिपुरा
5. उप-हिमालयी पश्चिम बंगाल और सिक्किम
6. गंगीय पश्चिम बंगाल
7. ओडिशा
8. झारखंड
9. बिहार
10. पूर्वी उत्तर प्रदेश
11. पश्चिम उत्तर प्रदेश
12. उत्तराखंड
13. हरियाणा, चंडीगढ़ और दिल्ली
14. पंजाब
15. हिमाचल प्रदेश
16. जम्मू और कश्मीर और लद्दाख
17. पश्चिम राजस्थान
18. पूर्वी राजस्थान
19. पश्चिम मध्य प्रदेश
20. पूर्वी मध्य प्रदेश
21. गुजरात
22. सौराष्ट्र
23. कोंकण और गोवा
24. मध्य महाराष्ट्र
25. मराठवाड़ा
26. विदर्भ
27. छत्तीसगढ़
28. तटीय आंध्र प्रदेश और यनम
29. तेलंगाना
30. रायलसीमा
31. तमिलनाडु, पुडुचेरी और कराईकल
32. तटीय कर्नाटक
33. आंतरिक उत्तरी कर्नाटक
34. आंतरिक दक्षिणी कर्नाटक
35. केरल और माहे
36. लक्षद्वीप



1. Andaman & Nicobar Islands
2. Arunachal Pradesh
3. Assam & Meghalaya
4. Nagaland, Manipur, Mizoram & Tripura
5. Sub-Himalayan West Bengal & Sikkim
6. Gangetic West Bengal
7. Odisha
8. Jharkhand
9. Bihar
10. East Uttar Pradesh
11. West Uttar Pradesh
12. Uttarakhand
13. Haryana, Chandigarh & Delhi
14. Punjab
15. Himachal Pradesh
16. Jammu & Kashmir and Ladakh
17. West Rajasthan
18. East Rajasthan
19. West Madhya Pradesh
20. East Madhya Pradesh
21. Gujarat
22. Saurashtra
23. Konkan & Goa
24. Madhya Maharashtra
25. Marathwada
26. Vidarbha
27. Chhattisgarh
28. Coastal Andhra Pradesh & Yanam
29. Telangana
30. Rayalaseema
31. Tamilnadu, Puducherry & Karaikal
32. Coastal Karnataka
33. North Interior Karnataka
34. South Interior Karnataka
35. Kerala & Mahe
36. Lakshadweep

SPATIAL DISTRIBUTION (% of Stations reporting)

% Stations	Category	% Stations	Category
76-100	Widespread (WS/Most Places)	26-50	Scattered (SCT/A Few Places)
51-75	Fairly Widespread (FWS/Many Places)	1-25	Isolated (ISOL)

- | | | |
|----------------------|----------------------|--------------|
| Fog | Heavy Snow | Cold Wave |
| Heavy Rain | Dust Storm | Cold Day |
| Very Heavy Rain | Heat Wave | Ground Frost |
| Extremely Heavy Rain | Warm Night | |
| Thunder & Lightning | Hot Day | |
| Hailstorm | Hot & Humid | |
| Dust Raising Winds | Strong Surface Winds | |

COLOUR CODED WARNING

- No Warning (No Action)
- Watch (Be Aware)
- Alert (Be Prepared To Take Action)
- Warning (Take Action)

Probabilistic Forecast

Terms	Probability of Occurrence (%)
Unlikely	< 25
Likely	25 - 50
Very Likely	50 - 75
Most Likely	> 75

* Red colour warning does not mean "Red Alert". Red colour warning means "Take Action".
Forecast and Warning for any day is valid from 0830 hours IST of day till 0830 hours IST of next day.
For more details, kindly visit <https://mausam.imd.gov.in> or contact: 011-2434-4599
(Service to the Nation since 1875)

DEFINITION/CRITERIA

Rain/ Snow *	<p>Heavy: 64.5 to 115.5 mm/cm *</p> <p>Very Heavy: 115.6 to 204.4 mm/cm*</p> <p>Extremely Heavy: > 204.4 mm/cm *</p>
Heat Wave	<p>When maximum temperature of a station reaches $\geq 40^{\circ}\text{C}$ for plains and $\geq 30^{\circ}\text{C}$ for hilly regions</p> <p>(a) Based on Departure from normal</p> <p>Heat Wave: Maximum Temperature Departure from normal 4.5°C to 6.4°C.</p> <p>Severe Heat Wave: Maximum Temperature Departure from normal $\geq 6.5^{\circ}\text{C}$</p> <p>(b). Based on Actual maximum temperature</p> <p>Heat Wave: When actual maximum temperature $\geq 45^{\circ}\text{C}$.</p> <p>Severe Heat Wave: When actual maximum temperature $\geq 47^{\circ}\text{C}$</p> <p>(c). Criteria for heat wave for coastal stations</p> <p>When maximum temperature departure is $>4.5^{\circ}\text{C}$ from normal. Heat Wave may be described provided maximum temperature $\geq 37^{\circ}\text{C}$</p>
Warm Night	<p>When maximum temperature remains 40°C</p> <p>Warm Night: When minimum temperature departure 4.5°C to 6.4°C.</p> <p>Severe Warm Night: When minimum temperature departure $>6.4^{\circ}\text{C}$.</p>
Cold Wave	<p>When minimum temperature of a station $\leq 10^{\circ}\text{C}$ for plains and $\leq 0^{\circ}\text{C}$ for hilly regions.</p> <p>(a). Based on departure</p> <p>Cold Wave: Minimum Temperature Departure from normal -4.5°C to -6.4°C.</p> <p>Severe Cold Wave: Minimum Temperature Departure from normal $\leq -6.5^{\circ}\text{C}$</p> <p>(b) Based on actual Minimum Temperature (for Plains only)</p> <p>Cold Wave : When Minimum Temperature is $\leq 4.0^{\circ}\text{C}$</p> <p>Severe Cold Wave: When Minimum Temperature is $\leq 2.0^{\circ}\text{C}$</p> <p>(c) For Coastal Stations</p> <p>When Minimum Temperature departure is $\leq -4.5^{\circ}\text{C}$ & actual Minimum Temperature is $\leq 15^{\circ}\text{C}$</p>
Cold Day	<p>When minimum temperature of a station $< 10^{\circ}\text{C}$ for plains and $\leq 0^{\circ}\text{C}$ for hilly regions</p> <p>Based on departure</p> <p>Cold Day: Maximum Temperature Departure from normal -4.5°C to -6.4°C.</p> <p>Severe Cold Day: Maximum Temperature Departure from normal $\leq -6.5^{\circ}\text{C}$</p>
Fog	<p>Phenomenon of small droplets suspended in air and the horizontal visibility $< 1\text{km}$</p> <p>Moderate Fog: When the visibility between 500-200 metres</p> <p>Dense Fog: when the visibility between 50- 200 metres</p> <p>Very Dense Fog: when the visibility < 50 metres</p>
Thunderstorm	<p>Sudden electrical discharges manifested by a flash of light (Lightning) and a sharp rumbling sound (thunder)</p>
Dust/Sand Storm	<p>An ensemble of particles of dust or sand energetically lifted to great heights by a strong and turbulent wind.</p>
Frost	<p>Ice deposits on ground</p> <p>Air temperature $\leq 4^{\circ}\text{C}$ (over Plains)</p>
Squall	<p>A strong wind that rises suddenly, lasts for atleast 1 minute.</p> <p>Moderate: Wind speed 52-61 kmph</p> <p>Severe: Wind speed 62-67 kmph</p> <p>Very Severe: Wind speed >67 kmph</p>
Sea State	<p>Effect of various waves in the sea over specific area</p> <p>Rough to very rough: Wind speed 41-62 kmph (22-33 knots) & Wave height 2.5-6 metre</p> <p>High to very high: Wind speed 63-117 kmph (34-63 knots) & Wave height 6-14 metre</p> <p>Phenomenal: Wind speed >117 kmph (>63 knots) & Wave height >14 metre</p>
Cyclone	<p>Cyclonic Storm: Wind speed 62-87 kmph (34-47 knots)</p> <p>Severe Cyclonic Storm: Wind speed 88-117 kmph (48-63 knots)</p> <p>Very Severe Cyclonic Storm: Wind speed 118-165 kmph (64 - 89 knots)</p> <p>Extremely Severe Cyclonic Storm: Wind speed 166-220 kmph (90 -119 knots)</p> <p>Super Cyclone Storm: Wind speed >220 kmph (>119 knots)</p>

* Red colour warning does not mean "Red Alert", Red colour warning means "Take Action".
Forecast and Warning for any day is valid from 0830 hours IST of day till 0830 hours IST of next day.
For more details, kindly visit <https://mausam.imd.gov.in> or contact: 011-2434-4599
(Service to the Nation since 1875)